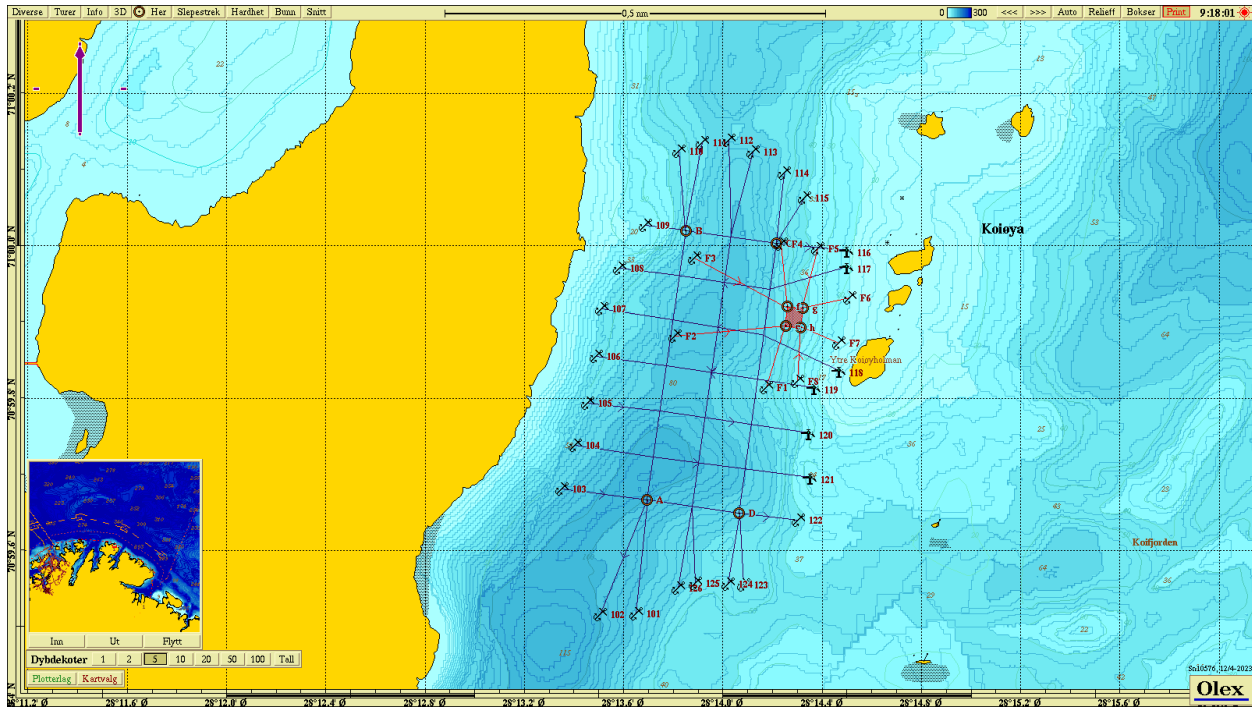
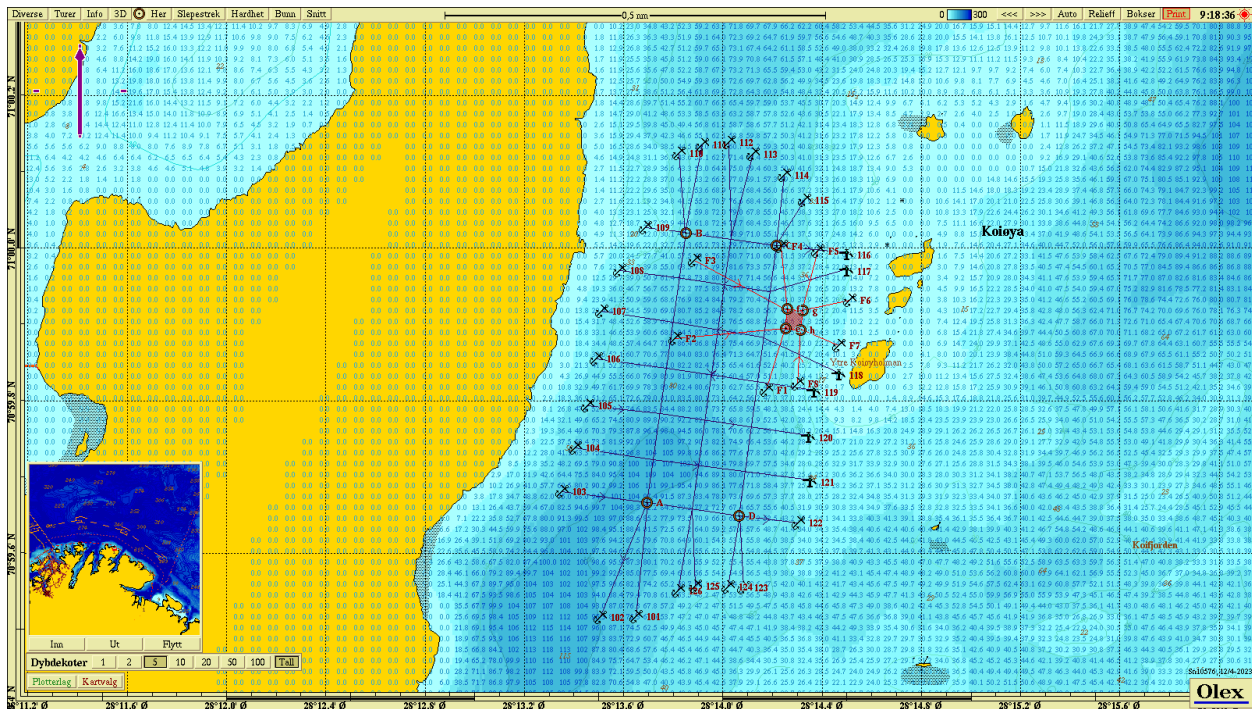


Bunnkartlegging Koiøya 2x6 bur 110x110 meter til søknad Cermaq Norway AS

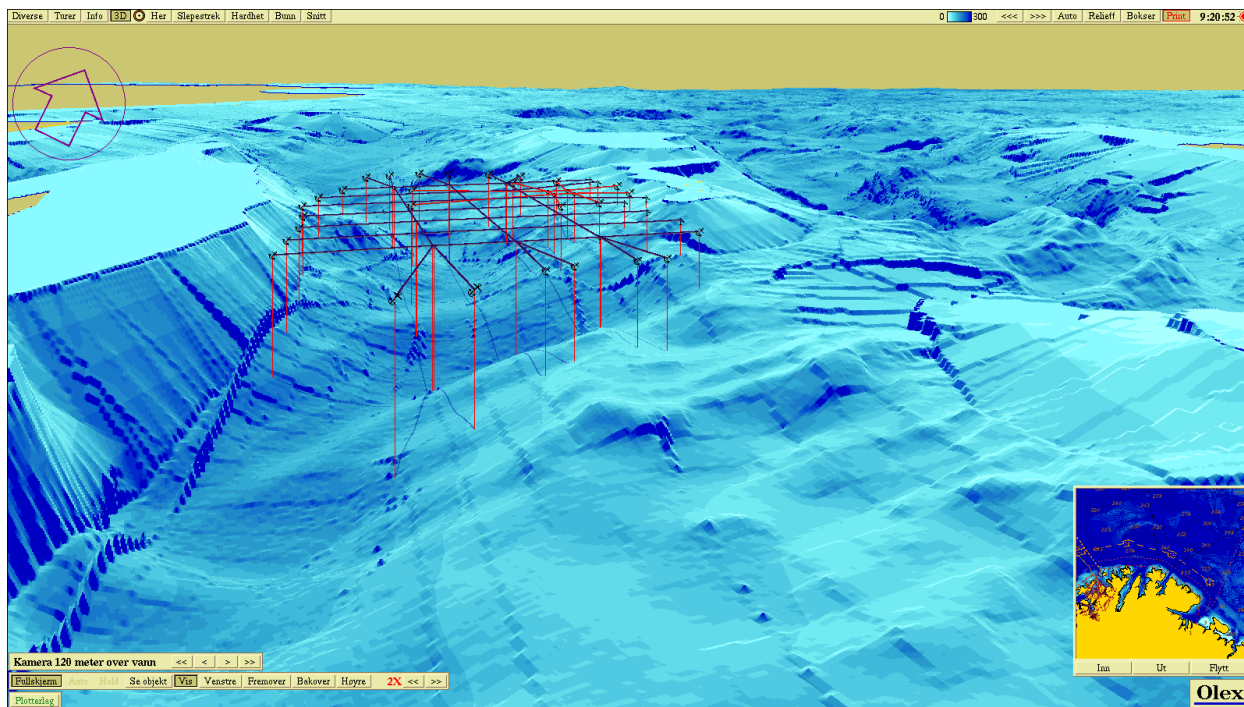


Figur 1 Oversikt over anlegg og flåtefortøyning, dybdekoter 5 m Olex.

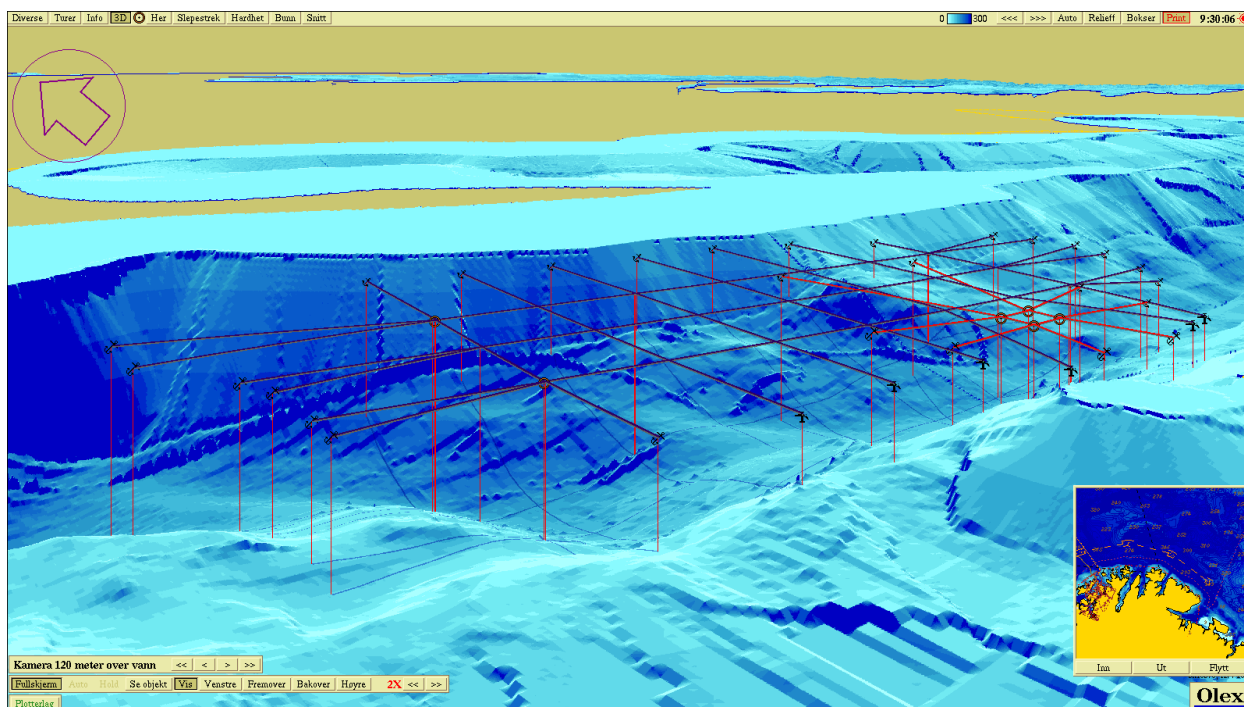


Figur 2 Oversikt over nytt anlegg, dybder i tall Olex.

Bunnkartlegging Koiøya 2x6 bur 110x110 meter
til søknad Cermaq Norway AS

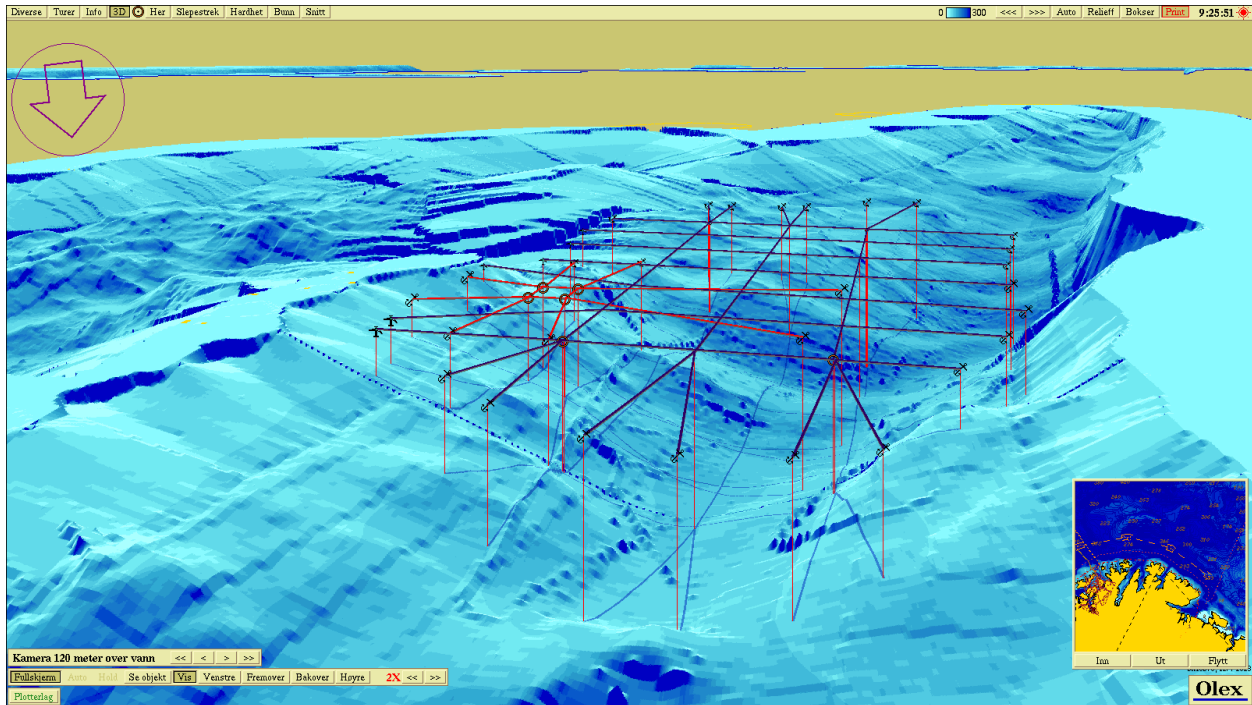


Figur 3 Bunn 3 dimensjonalt(3D) sett fra sør mot nord

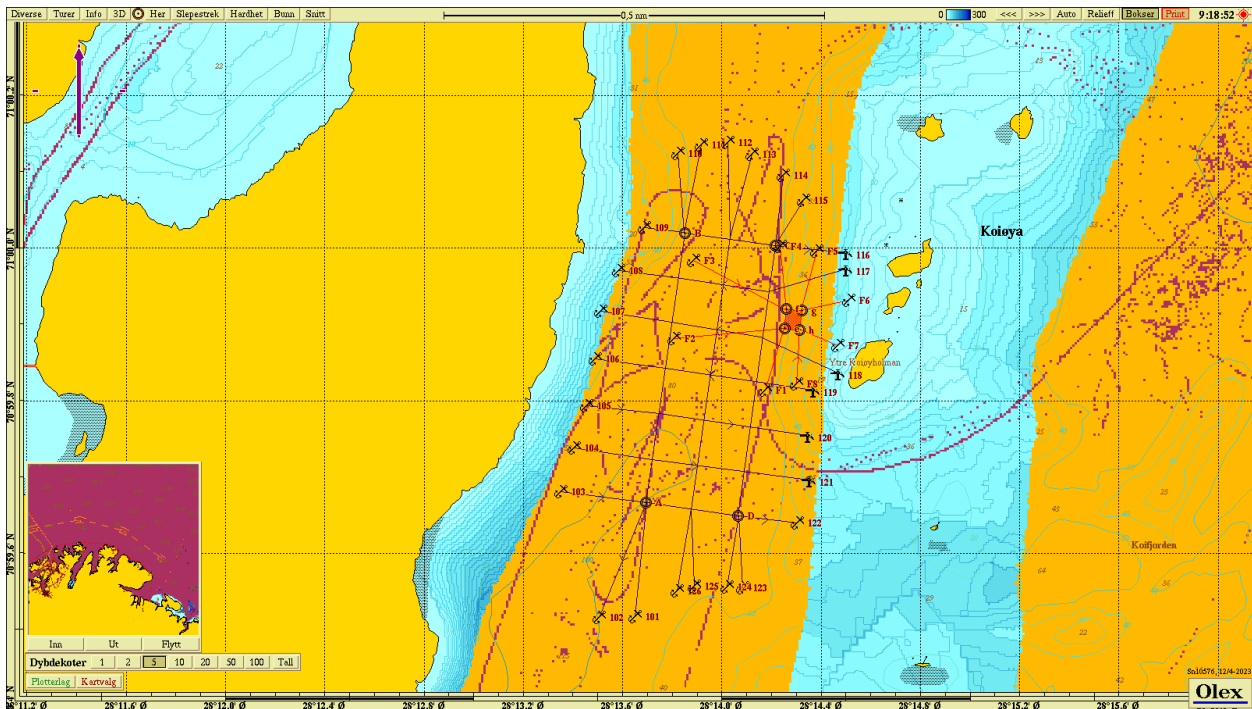


Figur 4 Bunn 3 dimensjonalt(3D) sett fra sørøst.

Bunnkartlegging Koiøya 2x6 bur 110x110 meter
til søknad Cermaq Norway AS

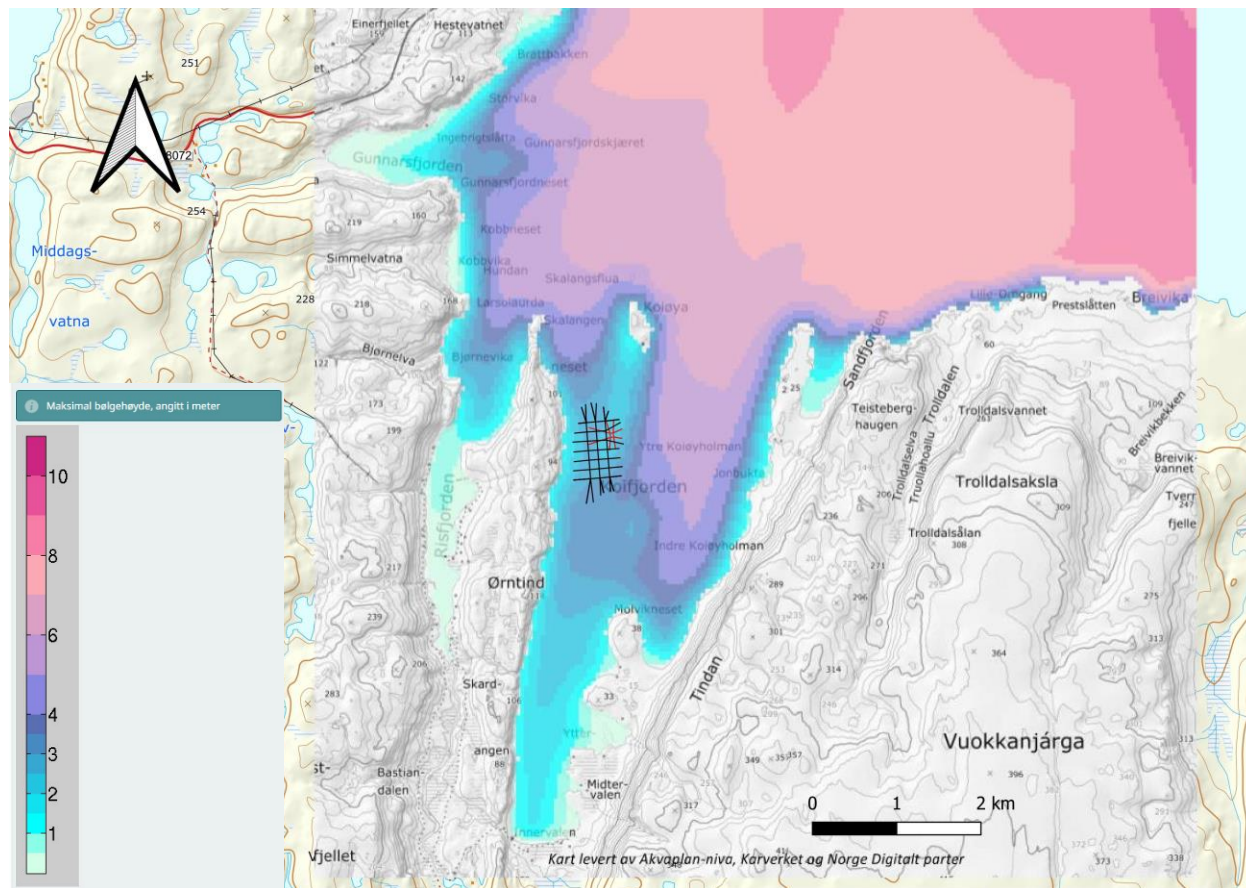


Figur 5 Bunn 3 dimensjonalt(3D) fra nord mot sør.



Figur 6 Bunnkartlegging havbunn WASSAP multistråledata (gult). Olex

Bunnkartlegging Koiøya 2x6 bur 110x110 meter
til søknad Cermaq Norway AS



Figur 7 Koiøya sin eksponering fra vind i strøm- og vindmodell www.havstraum.no.